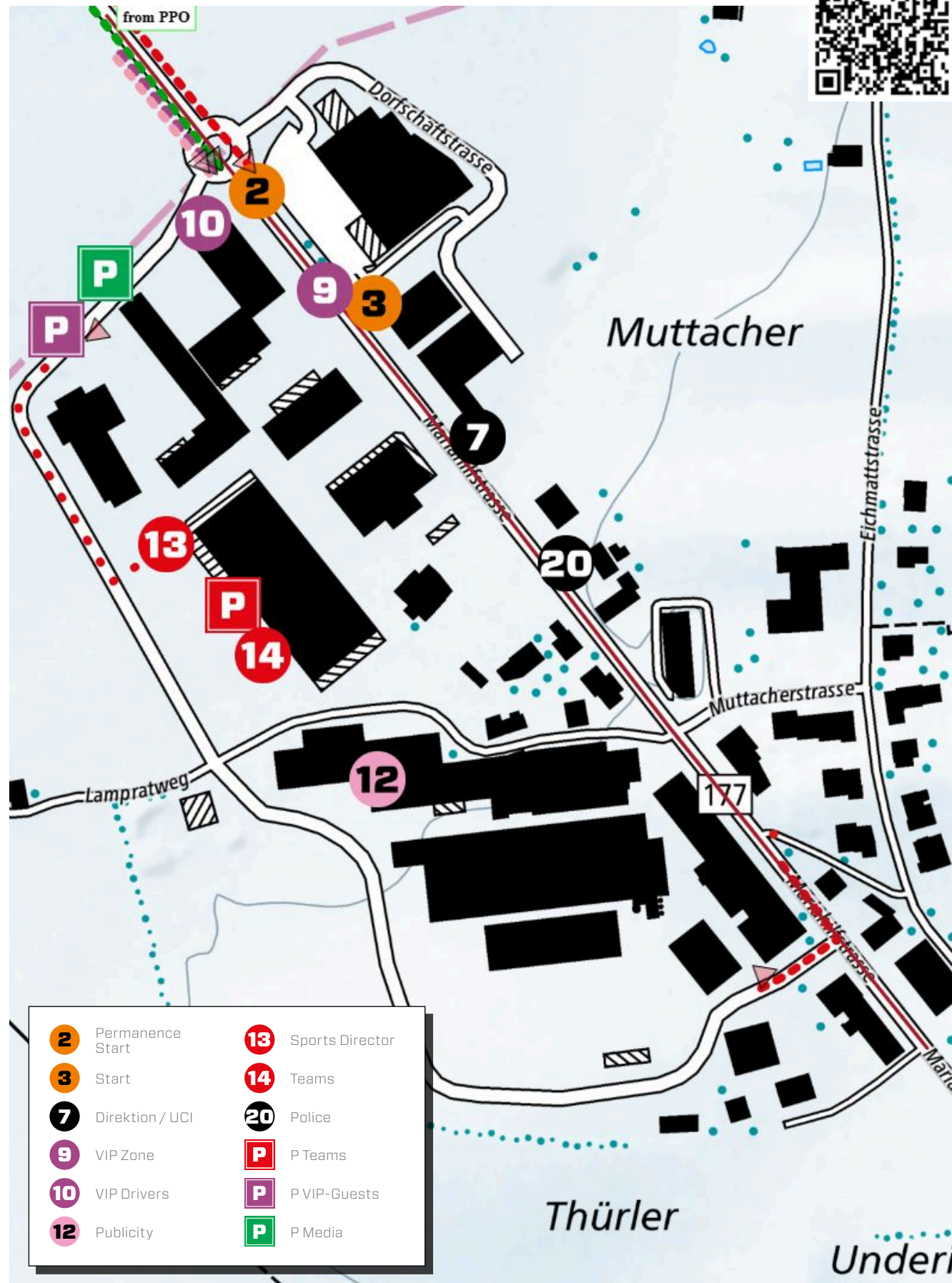
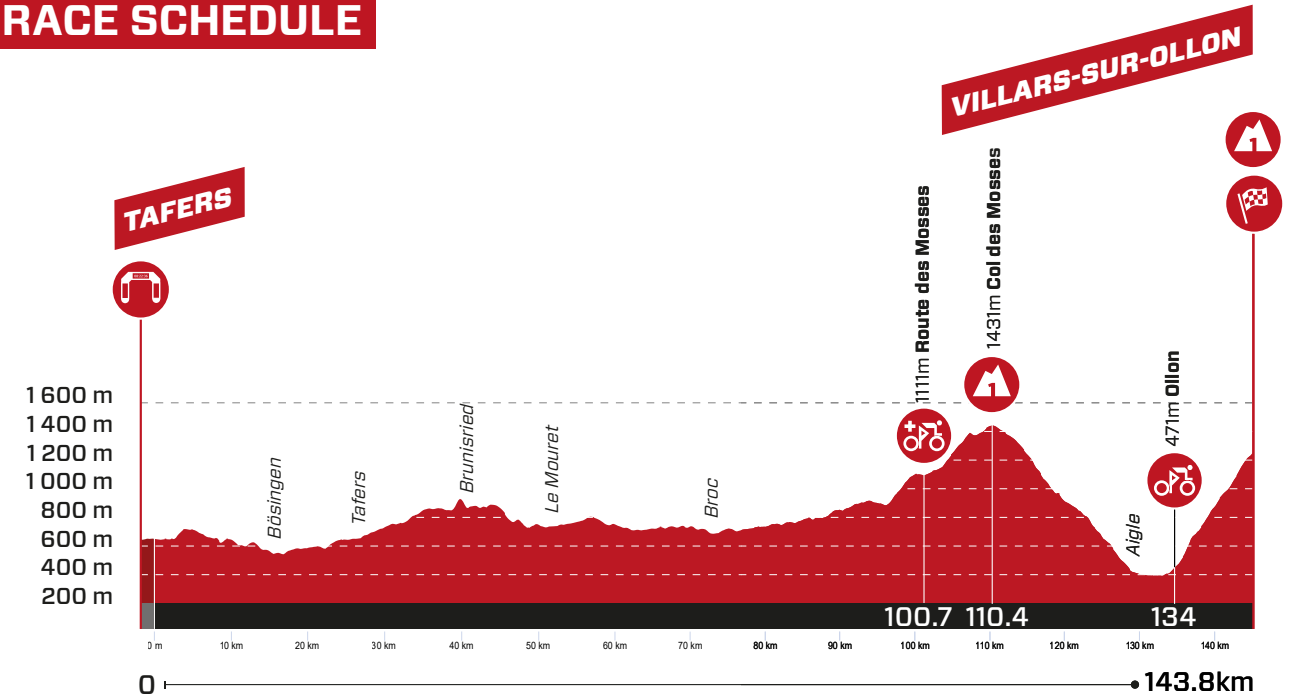


TRAFFIC PLAN TAFERS

GPS PPO







RACE SCHEDULE















Ascent **▲ 2677 m** Total time **3 h 36 min**
 Descent **▼ 2070 m** Average Speed **40 km/h**

m ü. M.	km	km	Location	Advertising convoy	Average speed km/h
				38	40 42
	Neutralisation 1.5 km		Mariahilfstrasse - Thunstrasse	12:40	13:40 13:40 13:40
622	0.0	143.8	Km 0, Thunstrasse	12:43	13:43 13:43 13:43
663	5.0	138.8	St. Antoni	12:49	13:49 13:49 13:49
669	7.5	136.3	Turn left, Lehwil	Road island	12:52 13:52 13:52 13:52
665	7.6	136.2	Lehwil	12:52	13:53 13:52 13:52
658	8.4	135.4	Niedermuhern	12:53	13:54 13:53 13:53
608	10.7	133.1	Roundabout straight	12:56	13:56 13:56 13:55
616	11.0	132.8	Schmitten	12:56	13:57 13:56 13:55
622	11.7	132.1	Roundabout right, Bahnhofstrasse	12:57	13:58 13:57 13:56
587	12.9	130.9	Turn left, Friseneit	12:58	13:59 13:58 13:58
575	13.7	130.1	Turn right, Friseneit	12:59	14:00 13:59 13:59
577	15.5	128.3	Fendringen	13:02	14:03 14:02 14:01
	553	16.6	Bösingen	Road narrowing l & r / Road island	13:03 14:04 14:03 14:02
	528	17.2	Turn left, Freiburgstrasse	Road island	13:04 14:05 14:04 14:03
	549	19.3	Litzistorf	13:07	14:08 14:07 14:05
	566	20.5	Bundtels	13:08	14:10 14:08 14:07
	566	21.7	Roundabout left, Murtenstrasse	13:10	14:11 14:10 14:09
	569	22.0	Düdingen	13:10	14:12 14:10 14:09
	569	22.1	Roundabout straight, Murtenstrasse	13:10	14:12 14:10 14:09
	583	23.0	Roundabout left, Hauptstrasse	Road island	13:12 14:13 14:12 14:10
	575	23.4	Roundabout straight, Hauptstrasse	Road Islands 2x	13:12 14:14 14:12 14:11
	562	24.0	Roundabout straight, Duensstrasse	Road Islands 2x	13:13 14:15 14:13 14:12
	611	24.7	Jetschwil	13:15	14:17 14:15 14:14



m ü. M.	km	km	Location	Adver- tising convoy	Average speed km/h			
					38	40	42	
629	25.8	118.0	1st passage start, Mariahilf		13:17	14:19	14:17	14:15
629	25.9	117.9	Roundabout straight, 177 Mariahilf		13:17	14:19	14:17	14:15
629	26.5	117.3	Tafers		13:18	14:20	14:18	14:16
629	26.6	117.2	Roundabout straight, Mariahilfstrasse	Road island	13:18	14:20	14:18	14:16
633	27.7	116.1	Roundabout straight, Schwarzseestrasse		13:20	14:22	14:20	14:18
631	27.8	116.0	Roundabout straight, Schwarzseestrasse	Road island	13:20	14:22	14:20	14:18
636	28.1	115.7	Roundabout straight, Schwarzseestrasse	Road island	13:20	14:22	14:20	14:18
654	28.8	115.0	Roundabout straight, Under Galteren		13:21	14:23	14:21	14:20
680	29.6	114.2	Galteren		13:23	14:25	14:23	14:21
720	31.5	112.3	Alterswil	Road Islands 4x	13:26	14:28	14:26	14:24
779	34.7	109.1	Wengliswil		13:31	14:34	14:31	14:29
842	38.0	105.8	Zumholz		13:36	14:39	14:36	14:34
 840	38.9	104.9	Oberschrot	Green Zone	13:37	14:40	14:37	14:35
830	39.7	104.1	Turn right, Büel		13:38	14:41	14:38	14:36
827	40.0	103.8	Turn right, Niederried		13:39	14:42	14:39	14:36
 833	40.2	103.6	Turn right, Niederried	Speed bumps	13:39	14:42	14:39	14:37
885	40.8	103.0	Berg		13:41	14:44	14:41	14:38
842	42.1	101.7	Brünisried		13:42	14:46	14:42	14:40
844	42.2	101.6	Turn right, Bergstrasse		13:43	14:46	14:43	14:40
850	42.5	101.3	Turn left, Freiburgstrasse		13:43	14:46	14:43	14:40
862	45.0	98.8	Weissenstein		13:47	14:50	14:47	14:44
865	45.3	98.5	Rechthalten		13:47	14:50	14:47	14:44
815	46.9	96.9	Turn left, Wolfeich		13:49	14:52	14:49	14:46
759	48.7	95.1	Turn right, Schwarzseestrasse		13:51	14:54	14:51	14:47
736	49.1	94.7	Turn left, Dorfplatz		13:51	14:55	14:51	14:48
709	52.6	91.2	Le Pafuet		13:56	14:59	14:56	14:52
717	53.5	90.3	Le Mouret		13:57	15:01	14:57	14:53
726	54.4	89.4	Turn left, Route de la Gruyere		13:58	15:02	14:58	14:55
727	54.8	89.0	Roundabout straight, Rout de la Gruyere	Road Islands 2x	13:59	15:03	14:59	14:55
767	59.0	84.8	La Roche		14:04	15:09	15:04	15:01
689	64.0	79.8	Hauteville	Road Islands 3x	14:10	15:15	15:10	15:06
692	65.5	78.3	Corbières		14:13	15:17	15:13	15:08
692	65.6	78.2	Roundabout straight, Route de Villarvolard		14:13	15:17	15:13	15:08
706	67.0	76.8	Villarvolard		14:15	15:20	15:15	15:10
711	69.0	74.8	Villarbeney		14:17	15:22	15:17	15:13
712	69.8	74.0	Botterens		14:19	15:24	15:19	15:14
714	71.5	72.3	Turn right, Bataille		14:21	15:26	15:21	15:16
 714	72.4	71.4	Broc	Road narrowing l & r / Road Islands 2x	14:22	15:27	15:22	15:18
697	73.3	70.5	Roundabout left, Rue du Prieuré		14:23	15:29	15:23	15:19
673	73.6	70.2	Roundabout straight, Rue du Prieuré		14:24	15:29	15:24	15:19
674	73.8	70.0	Roundabout left, Route de Broc	Road island	14:24	15:29	15:24	15:19
676	74.9	68.9	Epagny	Road island	14:26	15:31	15:26	15:21
682	75.3	68.5	Roundabout left, 190	Traffic divider	14:26	15:32	15:26	15:21
694	75.5	68.3	Roundabout left, Route de L'Intyamon		14:27	15:32	15:27	15:22
 699	78.0	65.8	Enney	Feeding Zone & Green Zone	14:30	15:36	15:30	15:25
718	81.1	62.7	Villars sous Mont	Road Islands 5x	14:34	15:40	15:34	15:29
732	82.7	61.1	Neirivue		14:37	15:43	15:37	15:31

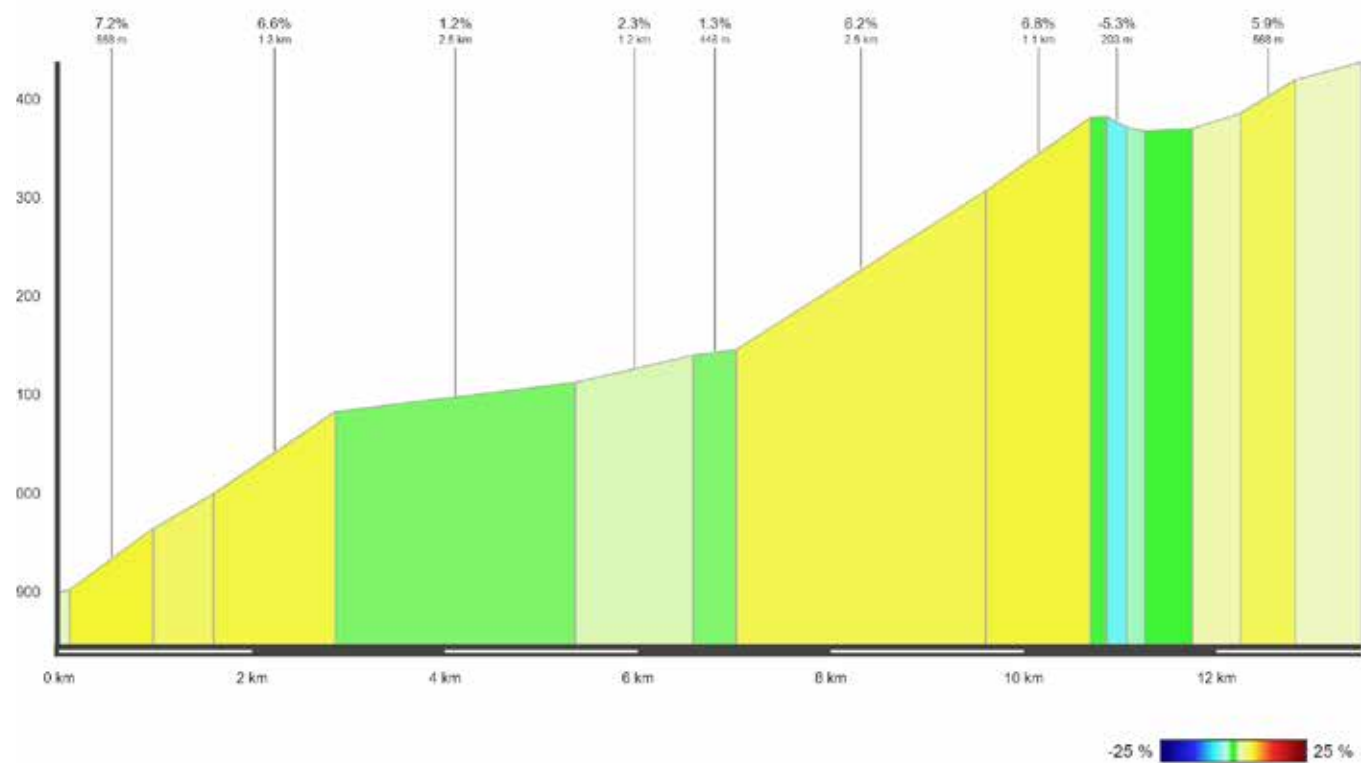
m ü. M.	km	km	Location	Adver- tising convoy	Average speed km/h			
					38	40	42	
751	84.1	59.7	Albeuve		14:39	15:45	15:39	15:33
 783	88.0	55.8	Montbovon	Lefthand rail along the road	14:44	15:50	15:44	15:38
 783	88.3	55.5	Hauptstrasse 190	Railroad crossing	14:44	15:51	15:44	15:39
849	91.4	52.4	La Tine		14:49	15:56	15:49	15:43
910	94.4	49.4	Rossinière		14:54	16:01	15:54	15:47
889	96.7	47.1	Les Moulins		14:57	16:04	15:57	15:50
 890	97.0	46.8	Turn right, Route de la Rosette	Green Zone	14:57	16:04	15:57	15:51
970	98.3	45.5	Turn right, Route des Mosses		15:01	16:08	16:01	15:54
 1111	100.7	43.1	Route des Mosses	Tissot Km	15:05	16:13	16:05	15:58
 1133	101.7	42.1	Route des Mosses	Tissot Km	15:08	16:16	16:08	16:01
1128	103.8	40.0	L'Etivaz	Beginning of the climb	15:12	16:20	16:12	16:05
1370	107.2	36.6	La Lécherette		15:22	16:30	16:22	16:14
 1431	110.0	33.8	Col des Mosses	GPM	15:27	16:35	16:27	16:19
1356	112.6	31.2	La Comballaz		15:29	16:38	16:29	16:22
 446	128.3	15.5	Aigle		15:43	16:53	16:43	16:35
439	128.5	15.3	Avenue des Ormonts	Railroad	15:43	16:53	16:43	16:35
439	128.6	15.2	Turn right, Avenue des Glariers		15:43	16:53	16:43	16:35
434	128.8	15.0	Roundabout straight, Avenue des Glariers		15:44	16:53	16:44	16:35
408	129.0	14.8	Turn left, Chemin de Pre Yonnet		15:44	16:53	16:44	16:35
401	130.0	13.8	Roundabout right, Route d'Evian		15:45	16:55	16:45	16:37
400	130.4	13.4	Turn left, Hauptstrasse		15:46	16:55	16:46	16:37
 410	133.0	10.8	Roundabout left, Route d'Aigle	Railroad	15:49	16:59	16:49	16:40
460	133.8	10.0	Ollon		15:52	17:01	16:52	16:43
 471	134.1	9.7	Ollon, Route d'Aigle	Sprint	15:52	17:02	16:52	16:43
480	134.2	9.6	Ollon, Route de Villars	Beginning of the climb	15:52	17:02	16:52	16:43
 885	138.8	5.0	Les Combes dèn Bas	Green Zone	16:04	17:14	17:04	16:55
980	140.7	3.1	Huémoz		16:11	17:22	17:11	17:01
1095	141.8	2.0	Chesières		16:14	17:25	17:14	17:04
1238	143.5	0.3	Turn left,		16:19	17:30	17:19	17:09
 1245	143.6	0.2	Deviation right 200 m before finish		16:20	17:31	17:20	17:09
 1251	143.8	0.0	Finish - Villars-sur-Ollon	GPM	16:20	17:31	17:20	17:09



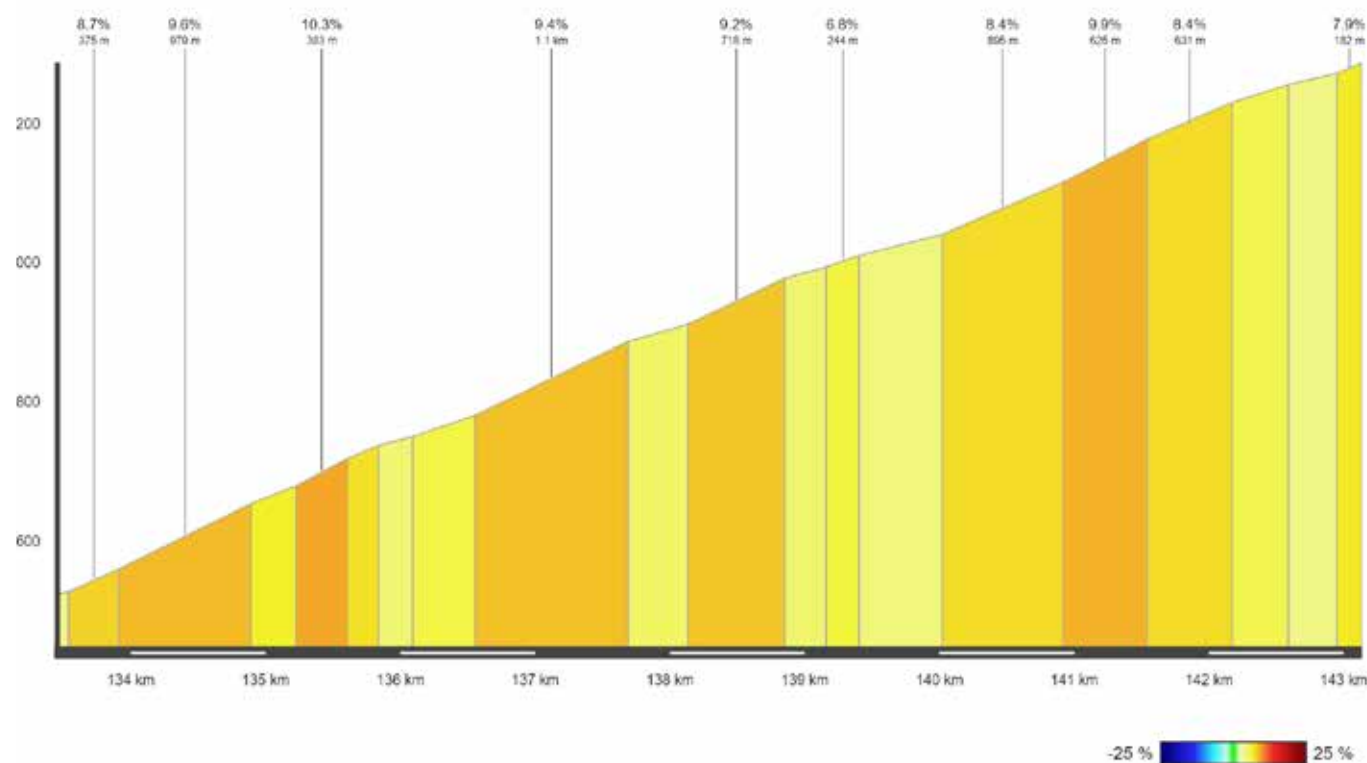
CLIMBS

PRODUCED WITH **veloviewer** POWERED BY **STRAVA**

COL DES MOSSES Length: 13.5 km Ø Gradient in %: 4.0 Elevation gain: 308 m



VILLARS-SUR-OLLON Length: 9.7 km Ø Gradient in %: 7.8 Elevation gain: 761 m



FEEDING ZONE



LAST 3 KILOMETERS

PRODUCED WITH **veloviewer** POWERED BY **STRAVA**

